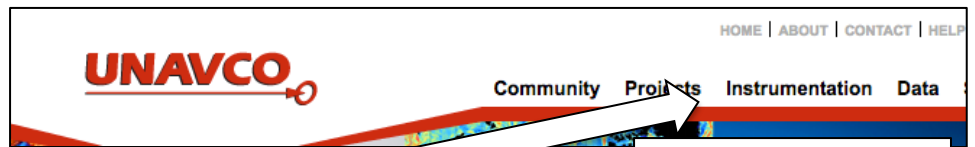
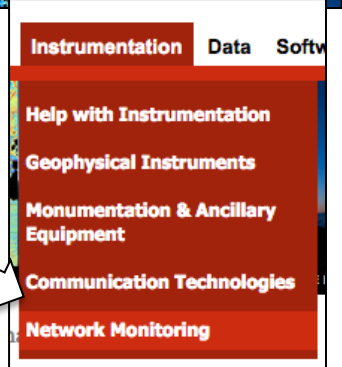


How to Access Data from Your Closest GPS Station

1. Go to UNAVCO.org



2. Hover over the "Instrumentation" tab.



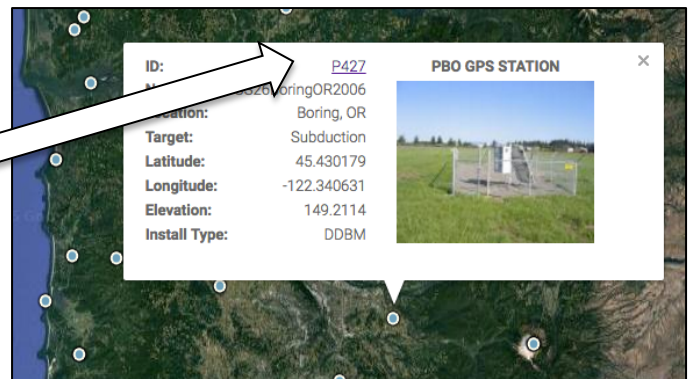
3. Click on the "Network Monitoring" at the bottom.

4. Under Topics, click on "PBO GPS Network".



5. This brings you to a map. Zoom into the area closest to your location.

6. Click on the dot closest to your location. It will bring up a window showing information about the station.



7. Click on the Station ID:

8. On the Station Overview page, click on the "Station Position" image to bring up the most recent time series plot for the station.

